







# CLEARPOOL MODEL FOREST & CAMPUS TRAILS







## POINTS OF INTEREST

- |                               |                      |
|-------------------------------|----------------------|
| 1 Administration & Main Gate  | 6 Sugar Bushes       |
| 2 Dining Hall                 | 7 Steel Bridge       |
| 3 Waste Water Treatment Plant | 8 Deer Enclosure     |
| 4 Popper Farm                 | 9 Blue Meadow        |
| 5 Wooden Bridge               | 10 Nimham Fire Tower |

## TRAIL DESCRIPTIONS

-  **Red Trail:** 0.70 miles, 20-30 min. Moderate hike over rocky terrain around Clearpool Lake with scenic wetland views.
-  **Yellow Trail:** 1.07 miles, 30-40 min. Moderate hike over a rock scramble with steep slopes at the beginning and end of trail.
-  **Green Trail:** 0.61 miles, 15-25 min. Easy, gently sloping trail featuring a deer enclosure and post-glacial activity.
-  **Orange Trail:** 0.29 miles, 10-20 min. Moderate trail over rocky terrain leading to the fen, containing steep rocky slopes and low-lying vegetation.
-  **Blue Trail:** 0.70 miles, 20-30 min. Difficult terrain over rocky slopes connecting to the fen with scenic views of Boyds Corner Reservoir.
-  **White Trail:** 1.02 mile, 30-40 min. Strenuous loop on steep rocky hillside with scenic vistas and historical rock walls.

## LEGEND

-  Buildings (*Public Access Prohibited*)
  -  Parking
  -  Roads
  -  Streams
  -  Water Quality Best Management Practices Demonstration Zone
- 0 250 500 1,000 Feet
-   
June 2016

